

Paint Creek State Park

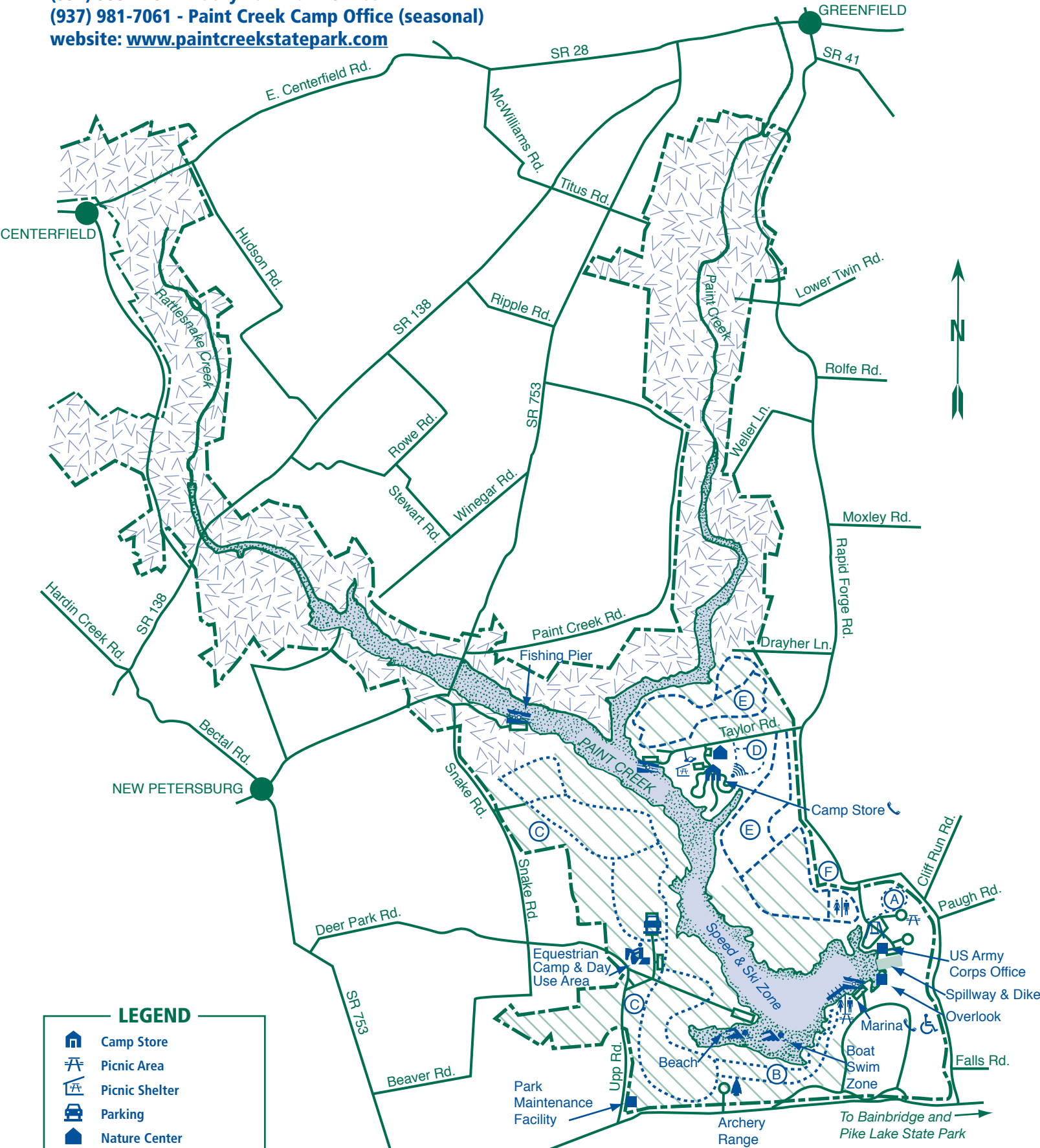
Park location:
 14265 U.S. Route 50
 Bainbridge, Ohio 45612

Administrative office:
 Rocky Fork State Park
 9800 North Shore Drive
 Hillsboro, Ohio 45133




















Open to Hunting in Hunting Seasons
 See hunting map for details.
 (Sunday hunting prohibited except for waterfowl)

 State Park Land
 Division of Wildlife Area

(937) 393-4284 - Rocky Fork Park Office
 (937) 981-7061 - Paint Creek Camp Office (seasonal)
 website: www.paintcreekstatepark.com



LEGEND

-  Camp Store
-  Picnic Area
-  Picnic Shelter
-  Parking
-  Nature Center
-  Launch Ramp
-  Latrine
-  Amphitheater
-  Playground
-  Bridle/Hiking Trail
-  Hiking Trail
-  Mountain Bike/Hiking Trail
-  Miniature Golf
-  Archery Range
-  Equestrian Camp
-  Swimming Area
-  Park Boundary
-  Pay Phone
-  Wheelchair Accessible

TRAILS

- (A) Harmony Trail
- (B) X-Country Ski Trail
- (C) Bridle Trail
- (D) Milkweed Meadow Nature Trail
- (E) Mountain Bike & Hiking Trail
- (F) Little Pond Trail



LOCATION MAP

